ANTHOOR

DISTRICT NAME :KANNUR

Delimitation Commission, Kerala

Date : 13-10-2025

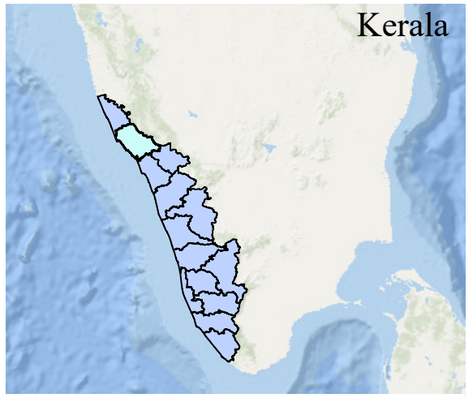

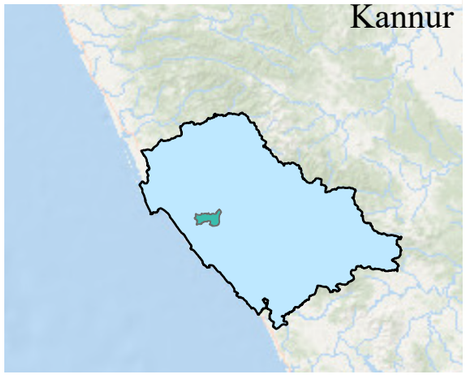

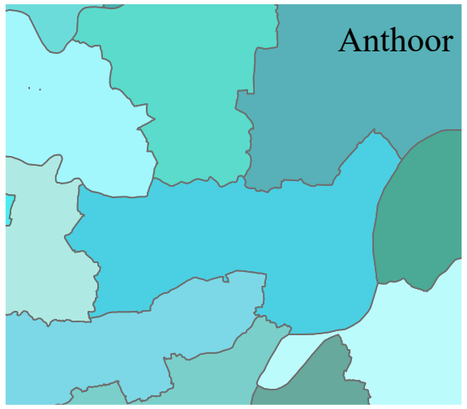

75°20'

12°

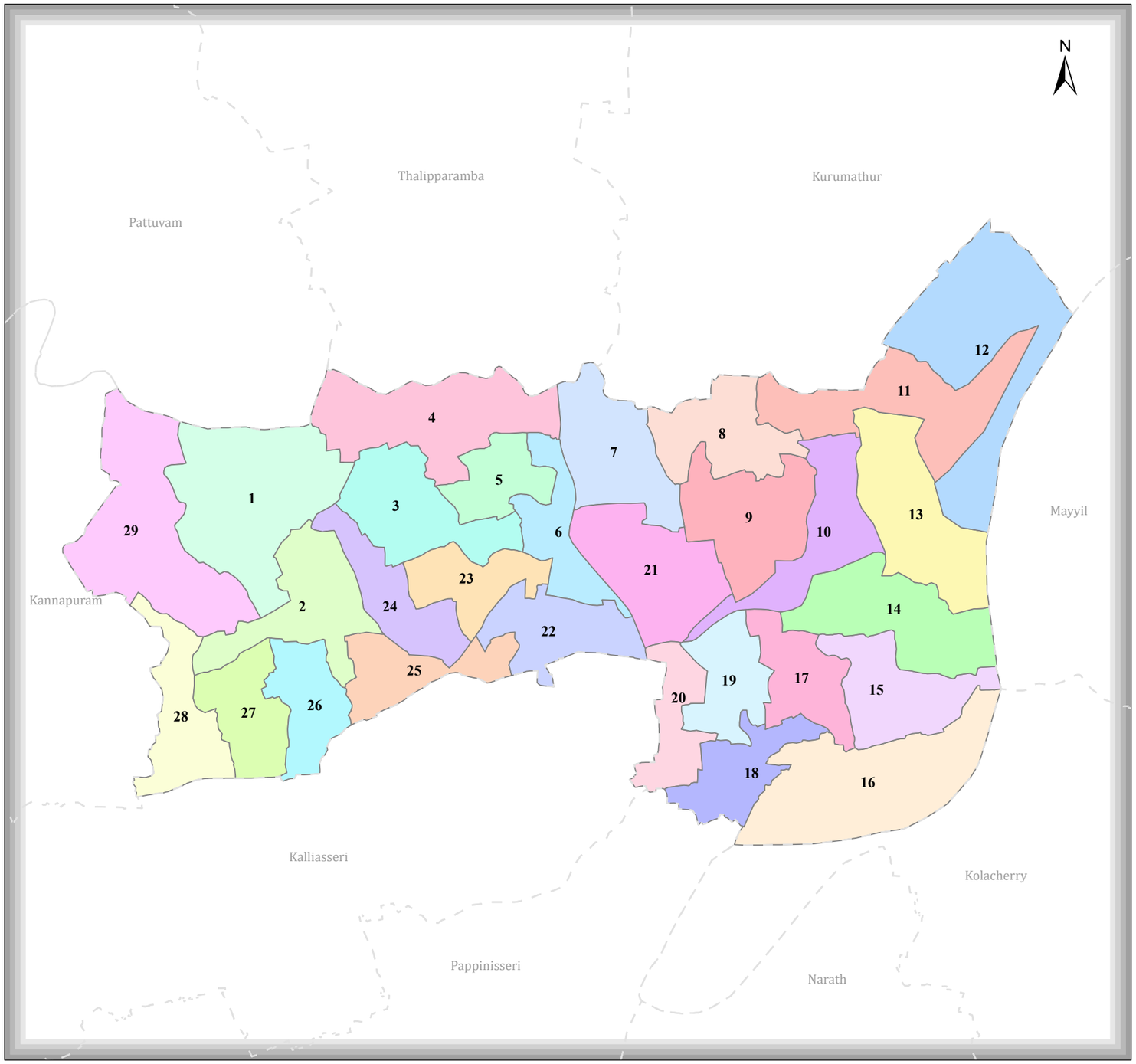

12°

75°20'

WARD BOUNDARY

- 1-VELLIKKEEL
- 2-MORAZHA
- 3-KANUL
- 4-MUNDAPRAM
- 5-MYLAD
- 6-BAKKALAM
- 7-PEELERI
- 8-AYYANKOL
- 9-KADAMBERI
- 10-KOLMOTTA
- 11-KANNAPILAVU
- 12-NANICHERI
- 13-KODALLUR
- 14-MAMBALA
- 15-PARASSINI
- 16-KOVVAL
- 17-ANTHOOR
- 18-THALIYIL
- 19-PODIKKUNDU
- 20-THALIVAYAL
- 21-DHARMASHALA
- 22-PUNNAKULANGARA
- 23-KUTTIPRAM
- 24-C H NAGAR
- 25-OZHAKROME
- 26-ANCHAMPEEDIKA
- 27-VENIYIL
- 28-PALIYATHVALAPPU
- 29-PANNERI

LOCALBODY

- LOCALBODY

Kilometers

0 0.5 1 2 3 4

Technology Support : Information Kerala Mission